





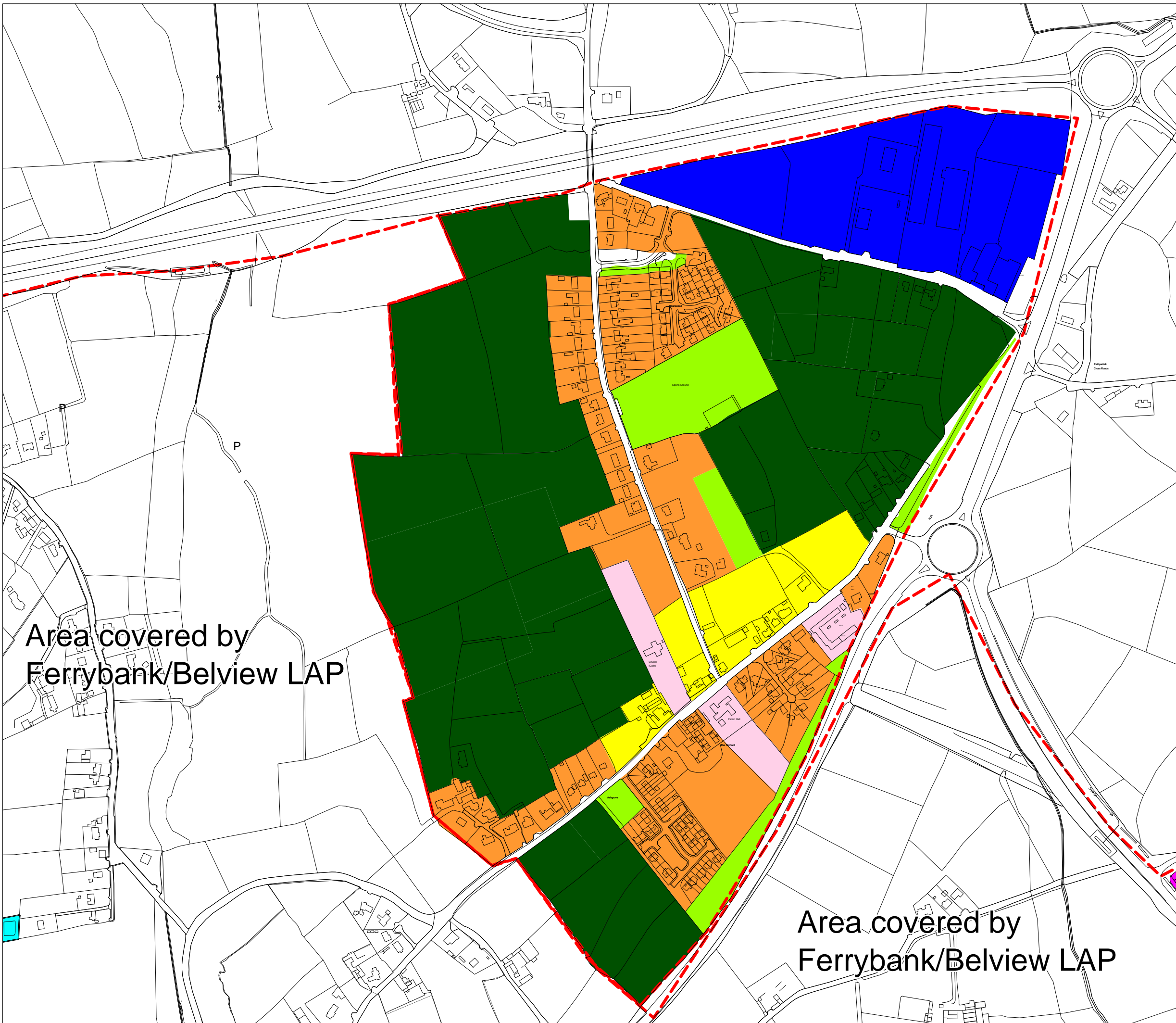


Variation No. 2 to Kilkenny County
Development Plan 2008-2014
Core Strategy
Figure 3.17 Slieverue

Legend

-  Plan Boundary
-  Residential
-  Village Centre
-  Community Facilities
-  Open Space
-  Phase 2
-  Industrial
-  Agricultural



Area covered by
Ferrybank/Belview LAP

Area covered by
Ferrybank/Belview LAP

Date: September 2011

Based on Ordnance Survey
Ireland Map, Licence No.
Kilkenny/CCMA/08/12